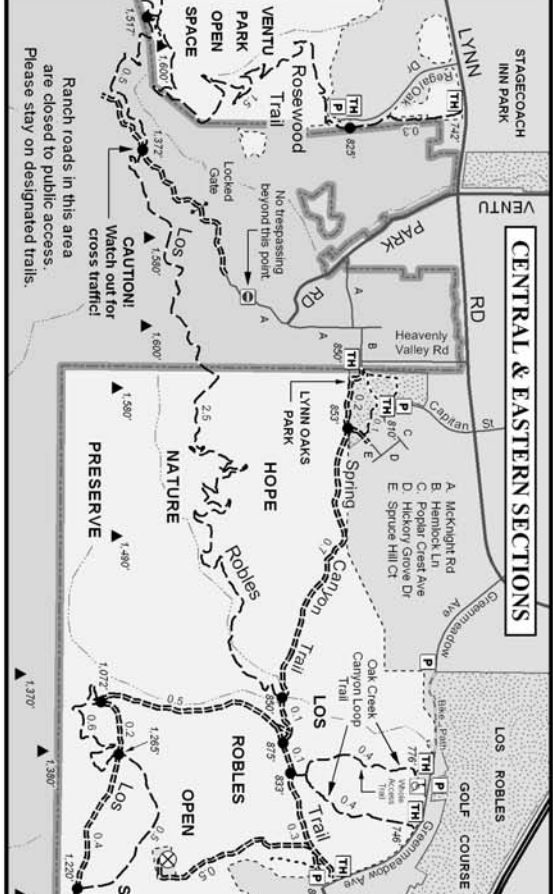
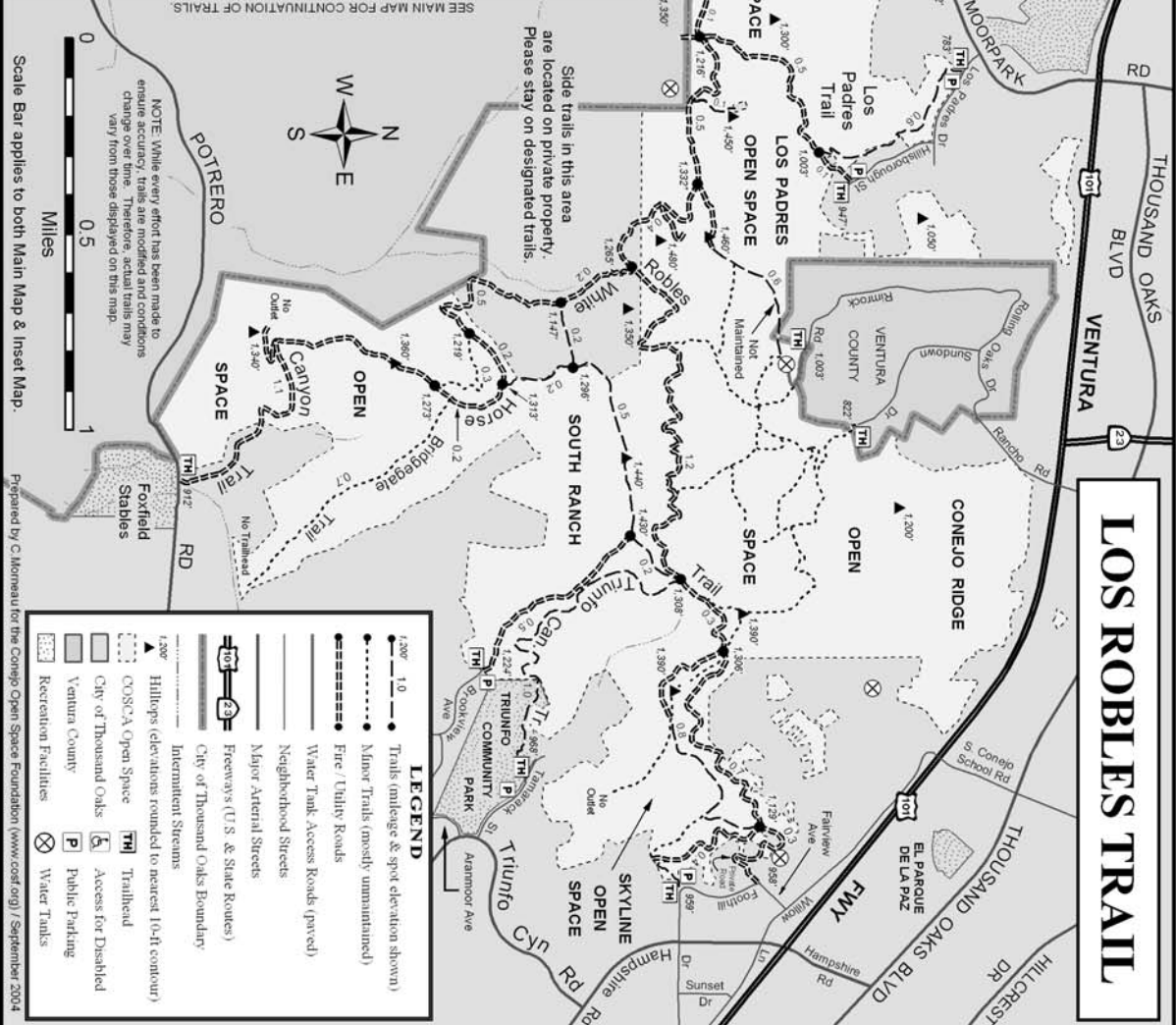
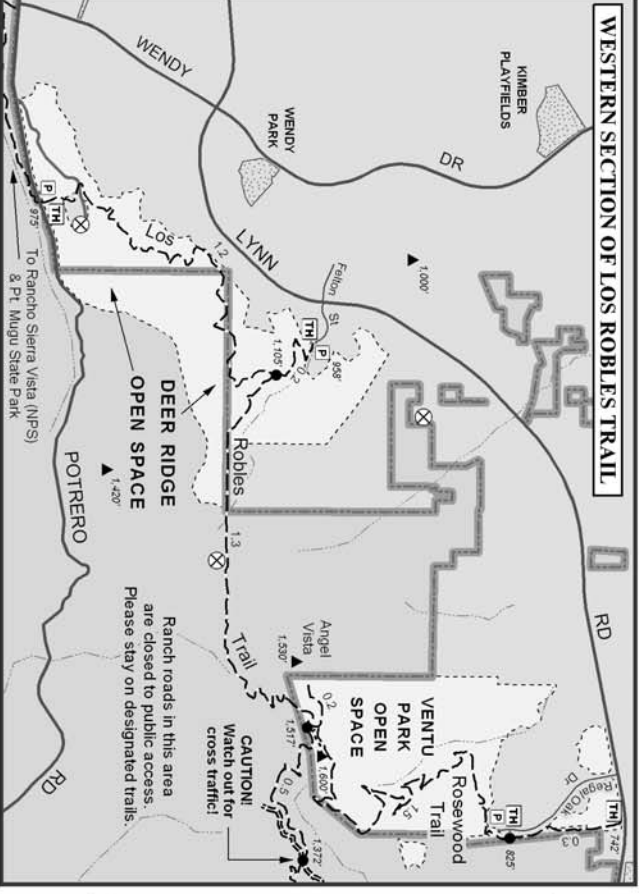


CENTRAL & EASTERN SECTIONS



LOS ROBLES TRAIL



SEE MAIN MAP FOR CONTINUATION OF TRAILS

Scale Bar applies to both Main Map & Inset Map.

0 0.5 1 Miles

NOTE: While every effort has been made to ensure accuracy, trail descriptions and conditions change frequently. Therefore, actual trails may vary from those displayed on this map.

LEGEND

- Trails (mileage & spot elevation shown)
- Minor Trails (mostly unmaintained)
- Fire / Utility Roads
- Water Tank Access Roads (paved)
- Neighborhood Streets
- Major Arterial Streets
- Freeways (U.S. & State Routes)
- City of Thousand Oaks Boundary
- Interment Streams
- ▲ Hillslope (elevations rounded to nearest 10-ft contour)
- COSCA Open Space
- City of Thousand Oaks
- Ventura County
- ⊗ Recreation Facilities
- ⊗ Public Parking
- ⊗ Water Tanks